


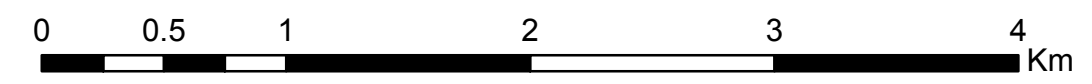


2011 Elementary School Catchment Areas

— Road
 [Dashed Line] Municipal Boundary

-  Elementary School Catchment Location (K-5)
-  Elementary School Catchment Location (K-7)
-  Middle School Catchment Location (Grade 6-8)

* District Program schools not included



Disclaimer: The data provided had been compiled from various sources and is not warranted as to its accuracy or sufficiency by the Township of Langley. The user of this information is responsible for confirming its accuracy and sufficiency.

Version Date: 01/2012

